








# Hydrology






## Hydrology

### LEGEND

#### Hydrology

-  Rivers, Streams, Ponds, Lakes
-  Reservoirs
-  Wetlands (National Wetlands Inventory)
-  Floodplains
-  Streams
-  Lock and Dam
-  Dam


#### Base Map

-  Allegheny County
-  Municipal Boundaries
-  Bordering Counties
-  Major Roadways
-  Proposed Roads

### DATA SOURCES

Allegheny County  
Pennsylvania Department of Transportation  
Pennsylvania Turnpike Commission  
National Hydrography Dataset

**May 2, 2008**  
This map is property of Allegheny County and  
should be used for reference purposes only.

 This map was prepared for:  
Dan Onorato, Allegheny County Chief Executive  
Allegheny County Economic Development - Planning Division

